



Melbourne Park and Street *Orienteering*

Winter Series 2015



www.vicorienteing.asn.au
www.parkstreeto.com.au



**ORIENTEERING
VICTORIA**

Monday**MONDAY NIGHT SERIES 1****2015**

#	Date	Map	Start Location/Notes	Suburb	Melway
1	23 Mar	Smiths Dell	Anderson Park, Constance Street	Hawthorn East	59 G3
2	30 Mar	Notting Hill	Car park, Virginia Street east end	Mt Waverley	70 E1
3	6 Apr	Greythorn	Car park rear of shops, Agnes Avenue	Greythorn	46 G2
4	13 Apr	Knox Fields	Play Area, Otway Street	Knoxfield	73 B6
5	20 Apr	Kangaroo Very Flat	Murrumbeena Railway Station car park, Railway Parade	Murrumbeena	69 A5
6	27 Apr	Forest Chase	Forest Chase rear car park sw cnr, Pacific Way	Forest Hill	62 C2
7	4 May	Waverley Woods	Federal Reserve, Barton Street	Mt Waverley	61 D9
8	11 May	Colchester	Canterbury Gardens, Allambanan Drive	Bayswater North	65 B1
9	18 May	Mitcham	Car park, Brunswick Road, east of Mitcham Road	Mitcham	48 K9
10	25 May	Valley Reserve	Pinewood Shopping Centre car park, off Pinewood Drive	Mount Waverley	70 H5
11	1 Jun	Westgarth	Rear Safeway car park, Gillies Street, north of railway line	Fairfield	30 K10
12	8 Jun	Balwyn Central	Car park east of Yerrin Street	Balwyn	46 E8
13	15 Jun	Clarinda	Clarinda Village Shopping Centre, Bourke Road	Clarinda	78 J7
14	22 Jun	Wantirna South	Scoresby Village Shopping Centre, Lynton Place	Wantirna South	72 H7
15	29 Jun	Ringwood Wilds	Federation Estate, off Greenwood Avenue	Ringwood	49 H9

COURSES AVAILABLE: Runners – R Power Walkers – PW

Courses are **25** control events; choose either **37s handicap** or **60 min score format** – please bring a watch, torch, and pencil.

Presentations for Monday Night Series 1 will be held at the first Wednesday Spring Classic Series event. Presentations for Monday Night Series 2 will be held at the first Wednesday Eastern Summer Series event.

ALL EVENTS START AT 7:00pm. Please register between 6:30 and 6:45pm. Briefing at 6:55pm.

COURSE CLOSURE TIMES: All competitors must return by 8:05pm (unless stated otherwise).

Courses are set to avoid parks and laneways where possible and mostly involve street running or walking. It is recommended, however, that you carry a torch.

Do not rely on public toilets always being available or accessible near start locations at Monday night events.



VicHealth

For further information about the Monday Night Series, call Debbie Dodd – 9878 9168



VicHealth

#	Date	Map	Start Location/Notes	Suburb	Melway
1	6 Jul	Glen Eira	Mackie Road Reserve, Mackie Road	East Bentleigh	69 C12
2	13 Jul	Tally Ho	Glen Waverley North Reserve, Madeline Street	Glen Waverley	62 B11
3	20 Jul	Rooks Run	Car park off Lucknow St, east of Rooks Road	Mitcham	48 H11
4	27 Jul	Malvern Star	Ardrie Park, Howard Street	Malvern East	68 H2
5	3 Aug	Maroondah Triangle	Croydon Cinemas car park, Hewish Road	Croydon	50 K3
6	10 Aug	Bentleigh	Hodgson Reserve, Higgins Road	Bentleigh	77 F2
7	17 Aug	Warralong	Diamond Village Shopping Centre, Medbury Ave	Watsonia	20 G4
8	24 Aug	Mulgrave	Southern Reserve, Rupert Drive	Mulgrave	80 F5
9	31 Aug	Boulder Dash	Northcote Shopping Plaza, north car park – enter from Dennis Street	Northcote	30 F7
10	7 Sep	Outlook Lookout	Outlook Village Shopping Centre, Outlook Drive	Dandenong North	81 F9
11	14 Sep	Koonung Crossing	Koonung Reserve, Furneaux Grove	Bulleen	32 F10
12	21 Sep	Kerrimuir South	Springfield Park, Dorking Road	Box Hill North	47 F7
13	28 Sep	Abbey Walk	Abbey Walk, south end of Heatherdale Rd	Vermont	63 D3
14	5 Oct	Fabulous Fitzroy	Rotunda, Edinburgh Gardens, Brunswick Street opp Watkins Street	Fitzroy North	44 B1
15	12 Oct	Shepherds Bushed	Glenvale Tennis Club, Shepherd Road	Glen Waverley	71 J3

All regular participants in OV events are strongly encouraged to join one of Victoria's orienteering clubs, which also includes Orienteering Victoria membership. Members are covered by public liability insurance. Members can purchase season tickets, which offer significant savings, along with a range of other benefits. Annual fees vary between clubs but are in the range of \$25-35 per adult, and \$1 per junior.

More information about applying for membership can be found at:

www.vicorienteering.asn.au/aboutorienteering/membership/ or talk to one of the club contacts below:

ARDF (RadiO)	Bruce	9888 7509	www.ardf.org.au
Bayside Kangaroos	Gwennyth	9898 4316	www.bkv.org.au
Dandenong Ranges	Debbie	9878 9168	www.droc.orienteering.com.au
Nillumbik Emus	Ron	9808 2136	www.vicorienteering.asn.au/clubs/nillumbik
Tuckonie Orienteers	Ken	9337 5417	www.vicorienteering.asn.au/clubs/tuckonie
Yarra Valley Orienteers	Sheila	9459 2402	http://yvoc.com.au



Tuesday**WESTERN NIGHT SERIES****2015**

#	Date	Map	Start Location/Notes	Suburb	Melway
1	24 Mar	Yarraville Gardens	Park in Hyde Street Dinner and presentations	Yarraville	42 C8
2	31 Mar	Ascot Vale	Community Centre, Farnham Street	Flemington	28 K11
NO EVENT EASTER TUESDAY					
3	14 Apr	Williamstown Strand	Scout Hall cnr Stevedore Street and The Strand	Williamstown	56 D8
4	21 Apr	Essendon	Leake Street – park west side of Richardson Street Dinner at Max's	Essendon	28 F2
5	28 Apr	North Melbourne	Fogarty Street, enter from Arden Street	North Melbourne	43 B4 or 2A D8
6	5 May	Whitten Oval	Whitten Avenue	West Footscray	41 K4
7	12 May	Old Williamstown	Cnr Ferguson and Electra Streets Coffee at Amorosa Cafe	Williamstown	56 C8
8	19 May	Moonee Ponds	Gladstone Street, opposite car park	Moonee Ponds	28 H8
9	26 May	Kensington Station	Bellair Street, west side of Kensington Station	Kensington	42 K2
10	2 Jun	Altona	Gardens at cnr Civic Parade and Pier Street Presentation dinner	Altona	54 H10

COURSES AVAILABLE: Runners – A, B, C Power Walkers – PW

All courses are **score** format – a watch is essential. Your best 5 scores will be used to calculate final placings.

ALL EVENTS START AT 7:00pm. Please register between 6:30 and 6:45pm. Briefing at 6:55pm.

FINISH TIMES: A – 8:00 B – 7:50 C – 7: 40 PW – 8:05 pm

It is recommended that you carry a torch. Toilets are available at all Western night events.



For further information about the Western Night Series, call Don – 0428 910 112; Ken – 9337 5417; or John – 9397 3493

**SPRINT INTO SPRING – WWW.PARKSTREETO.COM.AU/SPRINT**

Think On Your Feet: ‘Sprint Into Spring’ events are short distance, fast-paced races held in small, self-contained areas with many complex features, such as parks or campuses. Maps are full colour and large scale, with a high level of detail. Sprint orienteering is about simultaneously thinking and racing hard, with a focus on quick decision-making.

Races will be held on Saturday afternoons during October and November 2015, concluding with the Victorian Sprint Championships. SportIdent timing is used at all races.



Visit our website for all the details of the 2015 series
www.parkstretto.com.au
 Enquiries: pas@vicorienteering.asn.au or phone 9878 9168



Wednesday**AUTUMN CLASSIC SERIES****2015**

#	Date	Map	Club	Start Location/Notes	Suburb	Melway
1	25 Mar	Camberwell	BK	Car park east side of Melton Avenue	Camberwell	60 G6
2	1 Apr	Camelot Rise	NE	Billabong Park, Weeden Drive	Vermont South	62 E8
3	8 Apr	Blind Creek	DR	Car park north side Somerset Street	Studfield	63 K8
4	15 Apr	Bulleen Ups & Downs	BK	Bulleen Plaza Shopping Centre, Bourke Street	Bulleen	32 G7
5	22 Apr	Highbury Hill	YV	Ballyshannassy Reserve, Highbury Road	Burwood East	61 F8
6	29 Apr	MitchelHill	DR	Reg Harris Reserve, Carmichael Road	Oakleigh East	70 A7
7	6 May	Heaney Park	NE	Wellington Village Shopping Centre, Gearon Avenue	Rowville	82 C3
8	13 May	Belmore Parklands	BK	Car park east of Marwal Avenue	Balwyn North	46 B2
9	20 May	Tunstall Junction	AR	Car park cnr of Beverley Street and Tunstall Road	Doncaster East	48 D2
10	27 May	Cathies Corner	DR	Milpera Reserve, Milpera Crescent	Wantirna	63 E9
11	3 Jun	Blackburn South	BK	Eley Park, Eley Road	Blackburn South	61 H5
12	10 Jun	Mont Albert	YV	Car park rear of shops, Weir Street	Balwyn	46 E8
13	17 Jun	Glenferrie	NE	Swimming centre car park, Linda Crescent	Glenferrie	45 D10
14	24 Jun	Wattle View	DR	Fairpark Reserve, off Manuka Drive	Ferntree Gully	64 E11
15	1 Jul	Belfield	BK	Cartledge Reserve, Valentine Street	Ivanhoe	31 D6

COURSES AVAILABLE: Runners – A, B Power Walkers – PW

All courses are **score** format – a watch is essential. Your best 8 scores in each of the Autumn Classic and Spring Carnival Series will be used to calculate final placings. Presentations for the Autumn Classic Series will be held at the first Spring Carnival Series event. Presentations for the Spring Carnival Series will be held at the first Wednesday Eastern Summer Series event.

ALL EVENTS START AT 7:00pm. Please register between 6:30 and 6:45pm. Briefing at 6:55pm.

FINISH TIMES: A – 8:00 B – 7:45 PW – 8:05 pm.

Courses are set to avoid parks and laneways where possible and mostly involve street running or walking. It is recommended, however, that you carry a torch.

Do not rely on public toilets always being available or accessible near start locations at Wednesday Night Series events.

Smokefree

For further information about the Wednesday Night Series, call Ian Dodd – 9878 9168

Smokefree

#	Date	Map	Club	Start Location/Notes	Suburb	Melway
1	8 Jul	Rowville Lakes	AR	Stud Park Reserve/Community Centre, off Fulham Road	Rowville	81 K1
2	15 Jul	Wheelers Hill	DR	Centro Brandon Park shopping centre car park se cnr, Magid Drive	Wheelers Hill	71 C9
3	22 Jul	Glen Iris	BK	Car park west of Marquis Street	Ashburton	60 D9
4	29 Jul	Bennettswood	NE	Shopping centre car park, Middleborough Road, between Mirabella Crescent and Ailsa Street	Box Hill South	61 F3
5	5 Aug	Bayswater	DR	Sasses Avenue Recreation Reserve, Terama Crescent	Bayswater	64 D6
6	12 Aug	Heidelberg Central	BK	Car park, Cartmell Street	Heidelberg	32 A4
7	19 Aug	Ashwood North	AR	Gardiners Reserve, Sixth Avenue	Burwood	60 J8
8	26 Aug	Mullauna	DR	Shopping centre car park, Victoria Avenue	Mitcham	48 J8
9	2 Sep	Academy Hill	BK	Brandon Park Reserve, Ferntree Gully Road	Glen Waverley	71 C8
10	9 Sep	Rosanna/Macleod	YV	Aberdeen Avenue	Macleod	20 B8
11	16 Sep	Balwyn	DR	Car park off Macedon Avenue	North Balwyn	46 B2
12	23 Sep	Blackburn North	BK	Blackburn North Shopping Centre car park, Springfield Road	Blackburn North	48 A7
13	30 Sep	Mullum Mullum	NE	Car park rear of shops, Oban Rd	North Ringwood	49 J3
14	7 Oct	Glenhuntly Gallop	DR	Car park off Smith Street	Caulfield	68 E1
15	14 Oct	Canterbury Trails	BK	Car park east of Bryson Street, south of Maling Road	Canterbury	46 E11

ENTRY FEES FOR MONDAY, TUESDAY, WEDNESDAY AND SATURDAY SERIES

PAY ON THE DAY: Adults – \$4.00 Juniors – \$2.00

SEASON TICKETS: Season tickets will be available for orienteering club/OV members, for the Monday, Tuesday, Wednesday or Saturday series. These will be on sale at the first three events of each series. Costs:

Monday (30 weeks)	\$72 for adults, \$36 for juniors, \$180 per family
Tuesday (10 weeks)	\$24 for adults, \$12 for juniors, \$60 per family
Wednesday (30 weeks)	\$72 for adults, \$36 for juniors, \$180 per family
Saturday* (21 weeks)	\$48 for adults, \$24 for juniors, \$120 per family


- Cheques should be made out to '**Dandenong Ranges Orienteering Club**'.
- Juniors: persons born after 31st Dec 1994. Family: two adults and any number of dependent juniors.
- Season tickets are not transferable or refundable after the selling period ends.
- *Saturday season tickets include 19 regular events and 2 'Enduro' events.

#	Date	Map	Club	Start Location/Notes	Suburb	Melway
1	21 Mar	Loughnans Hill	DR	BJ Hubbard Reserve, off Evelyn Road	Ringwood North	49 G4
2	28 Mar	Eltham Parklands	NE	Eltham Central Park, enter from Main Road	Eltham	21 J5
3	11 Apr	Kew East	BK	Hays Paddock off Longstaff Street	Kew East	45 J1
4	18 Apr	Bellbird Dell	 DR	South end of Bellbird Dell, park on George Road	Vermont South	62 J6
5	2 May	Newport	BK	Car park, The Strand	Newport	56 C4
6	16 May	Ruffeys Lake	YV	Ruffey Lake Park, south end Church Road off King Street	Templestowe	33 H9
7	23 May	Lilydale Heights	 DR	Gateway Reserve, Nelson Road	Lilydale	38 D2
8	30 May	Surrey Dive	NE	Surrey Drive, off Canterbury Road	Box Hill South	47 B11
9	13 Jun	Merri Parklands South	BK	Jones Park, Harrison Street	Brunswick	30 A6
10	20 Jun	ENDURO BanyuLong	BK	Banyule Flats Reserve, Somerset Drive	Viewbank	32 F2
11	27 Jun	Park Orchards	 AR	100 Acres, enter from Arundel Road	Park Orchards	35 G10
12	4 Jul	Dandenong Creek	DR	Heathmont College, Waters Grove	Heathmont	63 H3
13	18 Jul	Research	YV	Research Park, Main Road	Research	22 F1
14	25 Jul	Bundoora Parade	BK	Binnak Park, Anderson Parade	Watsonia North	10 D12
15	1 Aug	Carrum Downs	DR	Rotary Park, Lyrebird Drive	Carrum Downs	100 G4
16	8 Aug	ENDURO Ferntree Gully	DR	H V Jones Park, Leyland Road	Ferntree Gully	73 G5
17	22 Aug	Gaffney Hill	BK	Gavin Park, Northumberland Road, east side	Pascoe Vale	17 A8
18	29 Aug	Diamond Creek	NE	Car park east end of Challenger Street. Approach via Moray and Campbell Streets	Diamond Creek	11 K7
19	12 Sep	Middle Mullum New Map	DR	Landscape Drive Reserve, Serpells Road	Donvale	34 E8
20	19 Sep	Gardiners Bend	BK	Car park, Stanley Grose Drive	Malvern East	60 A12
21	10 Oct	Koonung Heights	 NE	Mont Albert Reserve, Dunloe Avenue	Mont Albert North	47 A7





The Saturday Series consists of 19 regular events and 2 longer distance 'EnduroOs'.

	COURSES	START TIME	FINISH TIME	NOTES
REGULAR EVENTS	Runners A or B; Power Walkers	2.00 pm – all courses	A – 3.00 pm; B – 2.45 pm; PW – 3.05 pm	Best 10 of 19 count for overall result
ENDUROS	Runners or Power Walkers 120 or 75 mins	2.00 pm – 120 min; 2.30 pm – 75 min	120 min – 4.00 pm; 75 min – 3.45 pm	Season tickets include EnduroOs

ALL COURSES ARE SCORE FORMAT – earn as many points as you can in the allotted time. A watch is essential, as late penalties are applied.

 – A RadiO course is also available. Consult www.ardf.org.au for details.

Refreshments are available after all events. Please bring a plate of food to share, and stay for a while. Do not rely on public toilets being available or accessible near start locations on Saturdays.

#	Date	Map	Type	Club	Start Location/Notes	Suburb	Melway
1	12 Apr	Brimbank Park	MBO	TK	Brimbank Road/Park Drive. Follow orienteering signs to car park B	Keilor East	14 H9
2	3 May	Wellington Chase	MBO	DR	Ryans Road. Turn with care off Wellington Road and follow orienteering signs north to parking. <i>Note: no toilets</i>	Lysterfield	83 K9
3	10 May	Northland	 RCO	AR	C H Sullivan Memorial Park, Blake Street	Reservoir	19 E10
4	24 May	Westerfolds Park	MBO	YV	Enter Westerfolds Park from Fitzsimons Lane, turn right and follow orienteering signs to parking	Templestowe	33 G2
5	31 May	Emerald Lake Park	 MBO	BK	Emerald Lake Road <i>Note: all day parking \$4 per vehicle</i>	Emerald	127 K4
6	14 Jun	Eaglemont Flats	MBO	MF	Eaglemont Tennis Club, The Boulevard <i>Note: no toilets</i>	Ivanhoe East	31 K10
7	5 Jul	Woodlands	 MBO	BK	Enter Woodlands Historic Park from Somerton Road	Greenvale	178 B6
8	19 Jul	Hawkestone Park	MBO	DR	Turn into Gordons Road from Plenty Road, and left into the park. Follow orienteering signs to parking.	South Morang	183 H8
9	2 Aug	Yarra Bend	 MBO	NE	South end of Yarra Bend Road, off Heidelberg Road	Fairfield	44 H4
10	23 Aug	Eltham Lower Park	MBO	NE	Enter from Main Road	Eltham	21 H10
11	6 Sep	Mount Lofty	MBO	YV	Wittons Reserve, north end of Reserve Road. Please car pool if possible. <i>Note: no toilets, no dogs</i>	Wonga Park	24 K6

MelBushO (MBO)

These events aim to introduce people to bush orienteering in locations close to Melbourne. Sportident electronic timing is used. Many parks do not permit dogs – please check beforehand. Entry via EVENTOR with payment on the day. Newcomers may enter at the event. Visit www.melbusho.com for details, or contact Ruth – ruthg@netspace.net.au or phone **9457 1836**. Toilets may not be available at all start locations.

COURSES: Hard – 4 or 6 km Moderate – 3 km Easy – 2 km

START TIMES: Any time between 10 am and 12 noon

 – A RadiO course is also available. Visit www.ardf.org.au for more information.

RadiO Combo (RCO)

Multiple loops of regular orienteering and radio – choose any loops or combination to create your own course. Equipment hire and instructions included. Enter and pay on the day.

START TIMES: Any time between 10 am and 12 noon. Visit www.ardf.org.au for more information.

OTHER VICTORIAN ORIENTEERING EVENTS

Bush and Mountain Bike orienteering events are held in the autumn/winter/spring period. Bush events are generally conducted in central Victoria, such as the forests near Ballarat, Daylesford, Castlemaine and Bendigo. Details about all events are available at www.vicorienteering.asn.au/events.

EVENTOR is the national orienteering calendar and entry system. Once registered, you can quickly pre-enter most bush events. Go to <http://eventor.orienteering.asn.au/Events>